
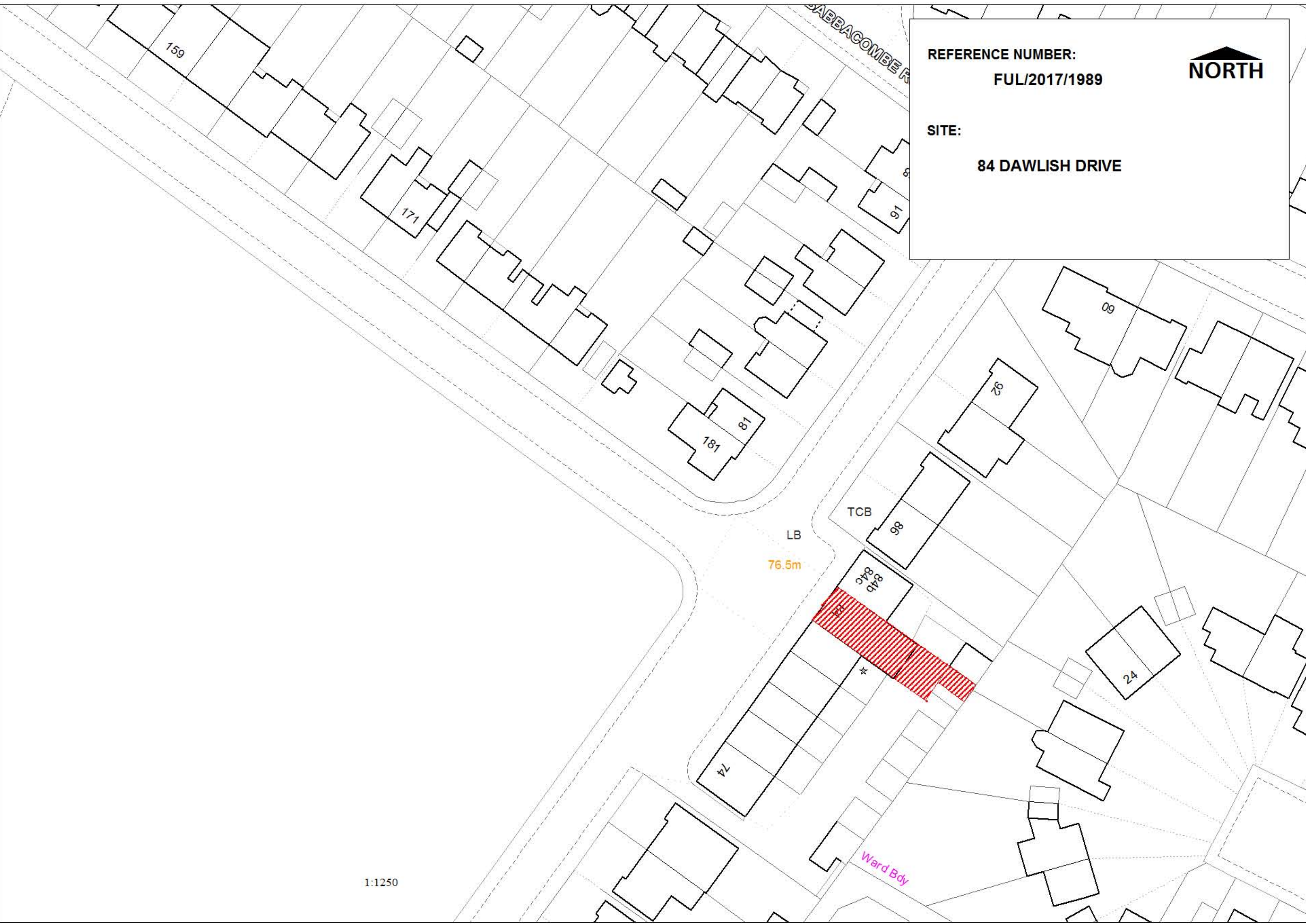


REFERENCE NUMBER:
FUL/2017/1989


SITE:
84 DAWLISH DRIVE



NORTH



H.M. LAND REGISTRY		TITLE NUMBER	
		WM 407842	
ORDNANCE SURVEY PLAN REFERENCE	SP 3376	SECTION V	Scale 1/1250
COUNTY WEST MIDLANDS	COVENTRY DISTRICT		© Crown copyright 1965



This is a copy of the title plan on 29 APR 2015 at 16:54:14. This copy does not take account of any application made after that time even if still pending in the Land Registry when this copy was issued.

This copy is not an 'Official Copy' of the title plan. An official copy of the title plan is admissible in evidence in a court to the same extent as the original. A person is entitled to be indemnified by the registrar if he or she suffers loss by reason of a mistake in an official copy. If you want to obtain an official copy, the Land Registry web site explains how to do this.

The Land Registry endeavours to maintain high quality and scale accuracy of title plan images. The quality and accuracy of any print will depend on your printer, your computer and its print settings. This title plan shows the general position, not the exact line, of the boundaries. It may be subject to distortions in scale. Measurements scaled from this plan may not match measurements between the same points on the ground.

This title is dealt with by Land Registry, Coventry Office.

© Crown Copyright. Produced by Land Registry. Further reproduction in whole or in part is prohibited without the prior written permission of Ordnance Survey. Licence Number 100026316.

General Notes:

1. Dimensions should not be scaled from the drawings where accuracy is essential.
2. Details dimensions and levels to be checked on site by builder prior to commencement of works. Any works commenced prior to all necessary local authority approvals are entirely at the risk of the owner & builder.
3. Structural details are subject to exposure of existing construction and verification by L.A Surveyor and any necessary revised details are to be agreed with the L.A Surveyor prior to carrying out the affected works.
4. All materials are to be used in accordance with the manufacturers' guidelines and all relevant British Standards Codes of Practice & Regulation 7 of Building Regs.
5. All works are to be carried out in accordance with Local Authority requirements.
6. The intended works fall within the Party Wall Act 1996 and any adjoining owners affected must be notified prior to commencement of any works.
7. Thames Water Authority permission to be obtained if building over or adjacent to sewers within 3 metres. (Tel: 08459 200 800)
8. No part of the extension to project into adjoining boundary lines.



Town Planners & Architectural Consultants
Est. 1988
01689 875 999

Client:

Project:

**84 Dawlish Road,
Coventry,
CV3 5NA.**

Title:

Single Storey Rear Extension

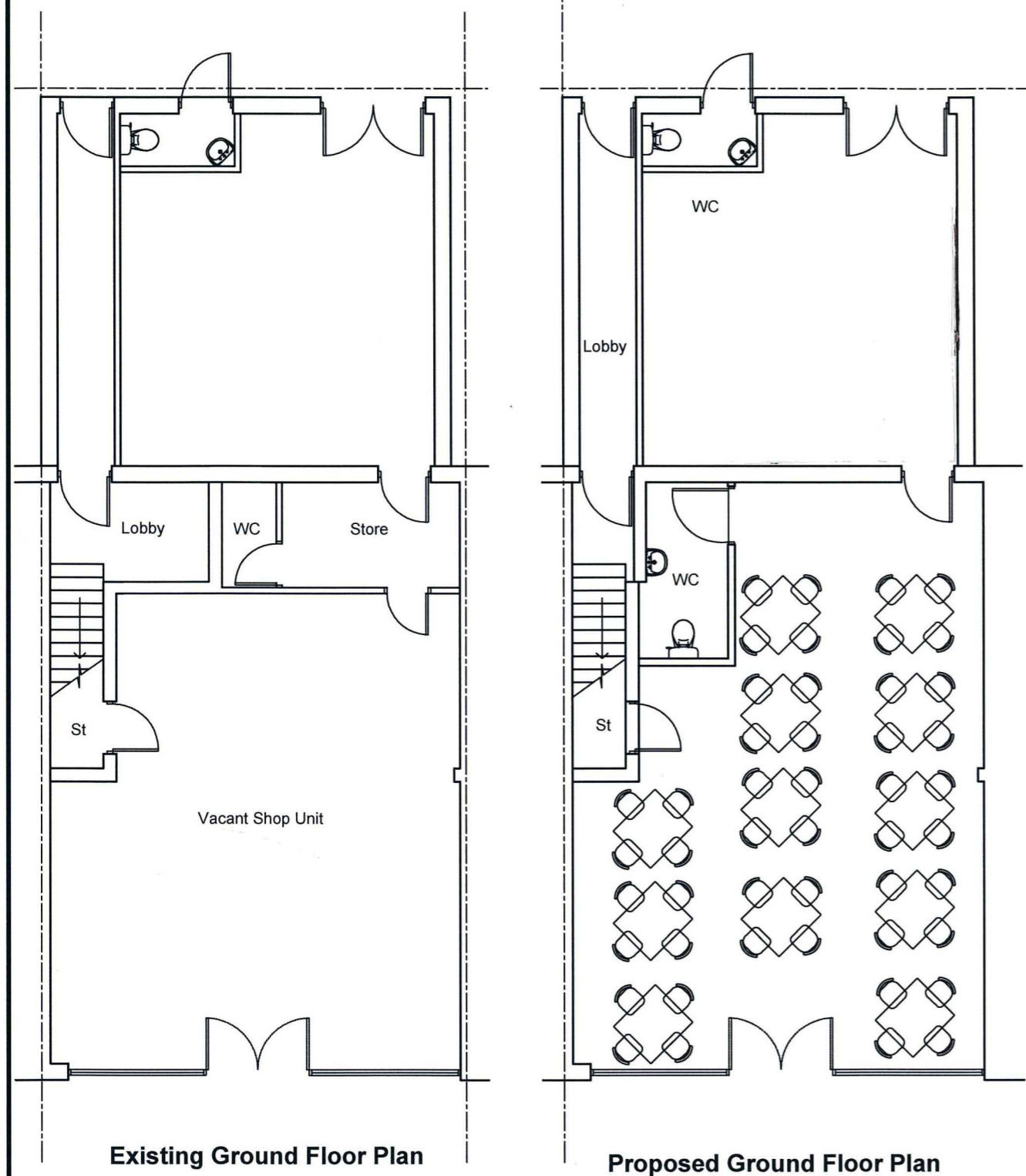
Existing And Proposed Ground Floor Plans.

Drawn: **Daniel Hancock**

Drawing No. **DP/2562/PP-01**

Scale: **1:100 @ A3**

Date: **May 2015**



When printing off pdf drawings, it is the responsibility of the user to verify that the resulting prints are to scale on the appropriate sized sheet. Also the scale bar on the plan measure correctly.

